






Trout Brook Valley Conservation Area Trail Map

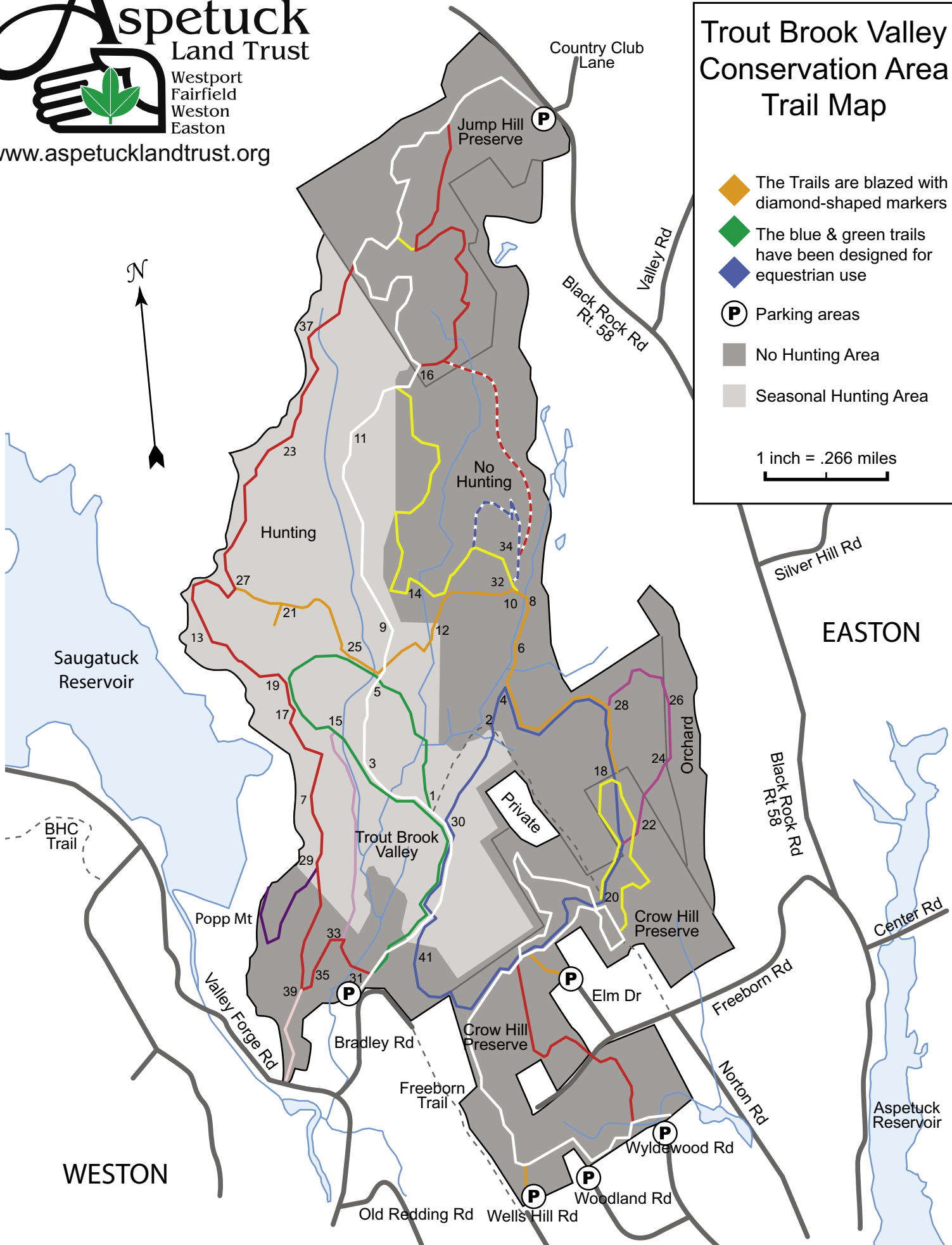
-  The Trails are blazed with diamond-shaped markers
-  The blue & green trails have been designed for equestrian use
- 

 Parking areas

 No Hunting Area

 Seasonal Hunting Area

1 inch = .266 miles



EASTON

WESTON

Preserves Closed - Sunset to Sunrise

**No: Motorized Vehicles, Camping or Fires
Dike: Saugatuck Reservoir dike is off limits**

Allowed:

Hiking/Picnicking: carry out what you carry in.

Dogs: but must be under owners control.

Horses: Blue and green trails are designed for horses.

Trail Bikes: only on trails not marked "No Bikes". Do not ride on muddy trails.

No off trail riding is allowed.

Parking: Trout Brook Valley (TBV) can be accessed from the Aspetuck Land Trust's Crow Hill and Jump Hill Preserves in Easton and Bradley Road in Weston. Parking is limited at Bradley Road. Please consider parking at one of the Crow Hill or Jump Hill entrances shown on the map and hiking into Trout Brook Valley.

Parking is generally either roadside or in turnarounds at the end of cul-de-sacs. Where you can get two wheels off the road, parking is legal unless marked "No Parking". When parking, please use common sense and be sensitive to our neighbors. Don't block access to mail boxes and driveways.

Orchard: Feel free to hike around the ALT portion of the orchard (between the deer fences). The blueberry patch is to the south, you are welcome to pick them. There is active farming in the orchard so be careful of farm machinery.

Hunting: Limited hunting in terms of: area - only 330 of 1,009 acres, seasons - deer and turkey only and number of hunters - permit only. The hunting area is marked by signs and is primarily on the west side of the valley. **There is no hunting allowed anywhere in Connecticut on Sunday's.** In addition, there will be no hunting in Crow Hill, Jump Hill or the Weston portion of TBV.

Trails:

Color	Length*Difficulty	Acres
Trout Brook Valley 730		
White	1.7 Easy	
Red (Ordway Trail) ⓧ	2.6 Hard	
Violet (Paul Busch Trail) ⓧ	0.6 Easy	
Yellow (Ruth's Trail) ⓧ	1.1 Hard	
Orange	1.8 Medium	
Green	1.5 Easy	
Blue	2.2 Medium	
Salmon	0.2 Medium	
Purple (Smith Richardson Trail) ⓧ	0.4 Medium	
Magenta	0.7 Easy	
Blue/White ⓧ	0.3 Hard	
Red/White	0.7 Medium	
Total	13.8	
Crow Hill 162		
White	2.3 Easy	
Red	0.6 Easy	
Yellow	0.9 Medium	
Total	3.8	
Jump Hill 117		
White	1.5 Medium	
Red	1.0 Medium	
Yellow	0.1 Easy	
Total	2.6	
Total Area	20.2	1,009

* Lengths are one way in miles

ⓧ No biking

To support Trout Brook Valley and other Aspetuck Land Trust Preserves, please make out your check to Aspetuck Land Trust and mail your tax deductible contribution it to:

**Aspetuck Land Trust
P.O. Box 444
Westport, CT 06881**

Please include your employers matching gift form if appropriate.